1:12,500
UTM zone 52N WGS 84

SANGNAM-NI MISSILE OPERATING BASE
상남리 미사일 기지

August 2021
CSIS 0125
EDITION CSIS 1

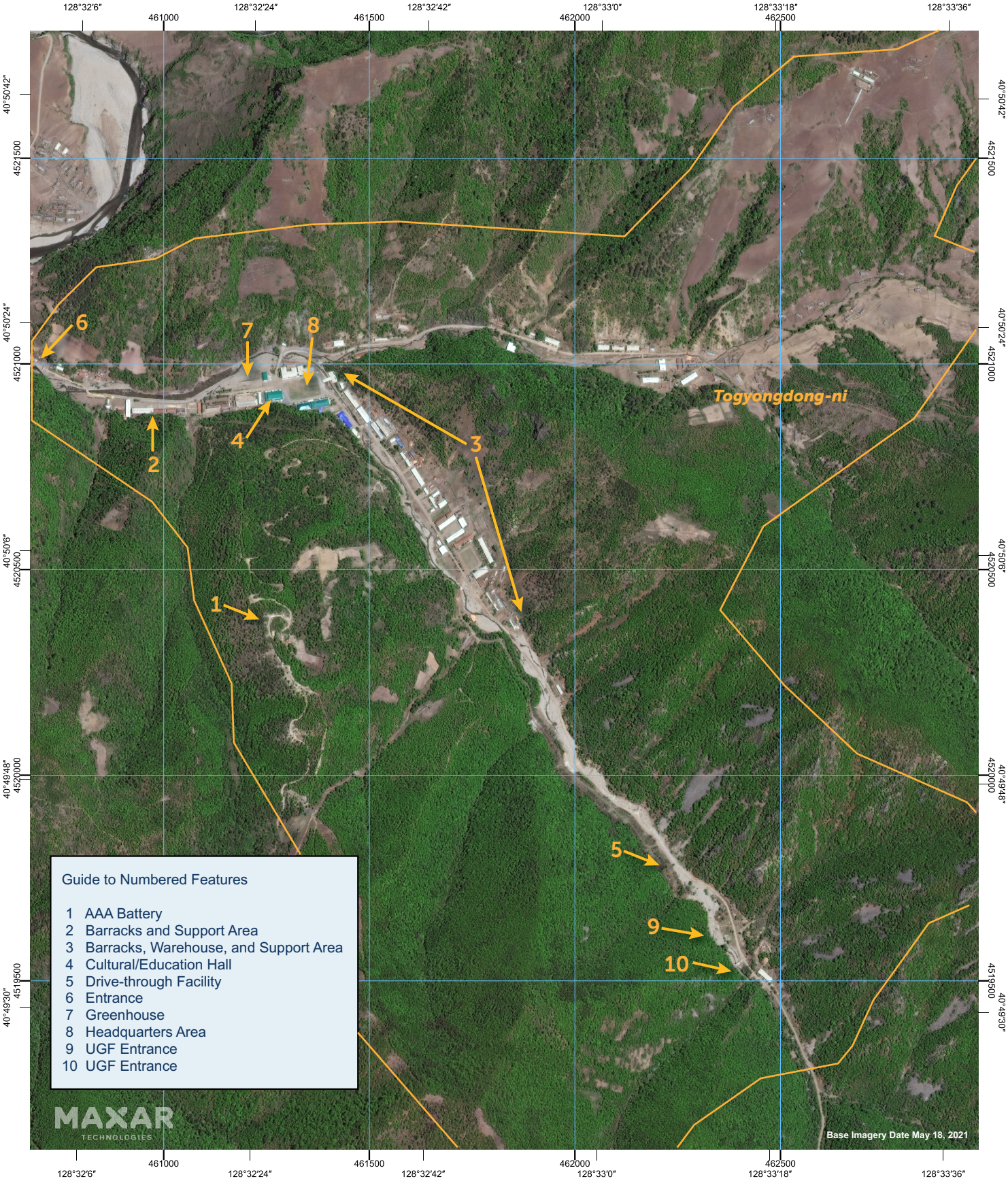

EDITION CSIS 1

LOCATION:
Sangnam-ni Missile Operating Base, Hamgyong-namdo, North Korea

COORDINATES:
40.834151 128.550580

DATE OF IMAGERY:
May 18, 2021
Satellite Image © 2021 Maxar Technologies

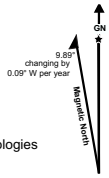

Scale 1:12,500

0 0.2 0.4 0.6 0.8 1 mi

0 0.36 0.72 1.08 1.44 1.8 km

Map Not Intended For Navigational Purposes
Ellipsoid — WGS 84
Map Projection — 500 meter UTM Zone 52N

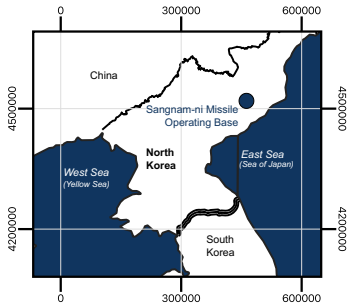

CSIS | CENTER FOR STRATEGIC & INTERNATIONAL STUDIES | BEYOND PARALLEL

Copyright © 2021, Center for Strategic International Studies