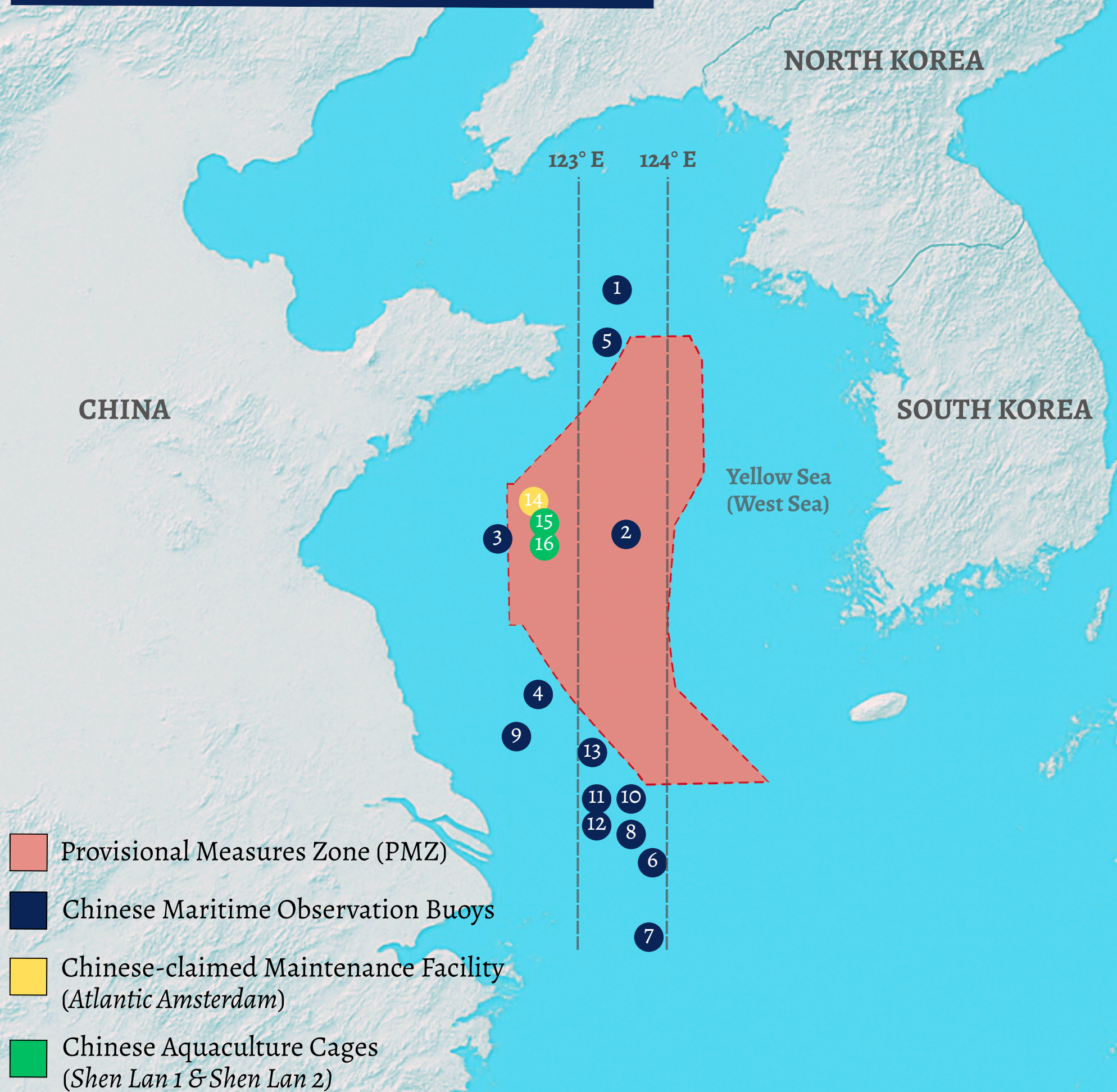


CHINA-SOUTH KOREA

PROVISIONAL MEASURES ZONE



Note: The locations for buoys 1-13 were collected between 2018 to 2023

Sources: CSIS Beyond Parallel and South Korea's Navy Headquarters Report submitted to the South Korean National Assembly, shared with the press

CHINA'S STRUCTURES IN THE YELLOW SEA (WEST SEA)


1 China Marine Observation Buoy QF 107

Date: 2/22/2018



2 China Marine Surveillance Buoy QF 110

Date: 2/14/2018



3 China Marine Observation Buoy QF 103

Date: 3/14/2020



4 China Marine Observation Buoy QF 218

Date: 2/21/2018



5 China Marine Observation Buoy QF 112

Date: 2/23/2018



6 Carbon Dioxide Flow Monitoring Buoy

Date: 7/28/2019




7 China Marine Observation Buoy QF 214

Date: 3/26/2018



8 China Marine Monitoring Buoy QF 209

Date: 6/11/2018



9 China Marine Observation Buoy QF 205

Date: 7/8/2018



10 China Maritime Surveillance Buoy QF 219

Date: 4/15/2020



11 China Marine Observation Buoy

Date: 5/20/2023



12 China Marine Observation Buoy

Date: 5/20/2023




13 China Marine Observation Buoy QF 222

Date: 5/20/2023



14 Atlantic Amsterdam (MMSI: 636021201)

Date: 4/27/2025



15 Shen Lan 1 (MMSI: 412563263)

Date: 4/27/2025



16 Shen Lan 2 (MMSI: 412230903)

Date: 4/27/2025



Note: Dates denote the time of South Korean Navy observation